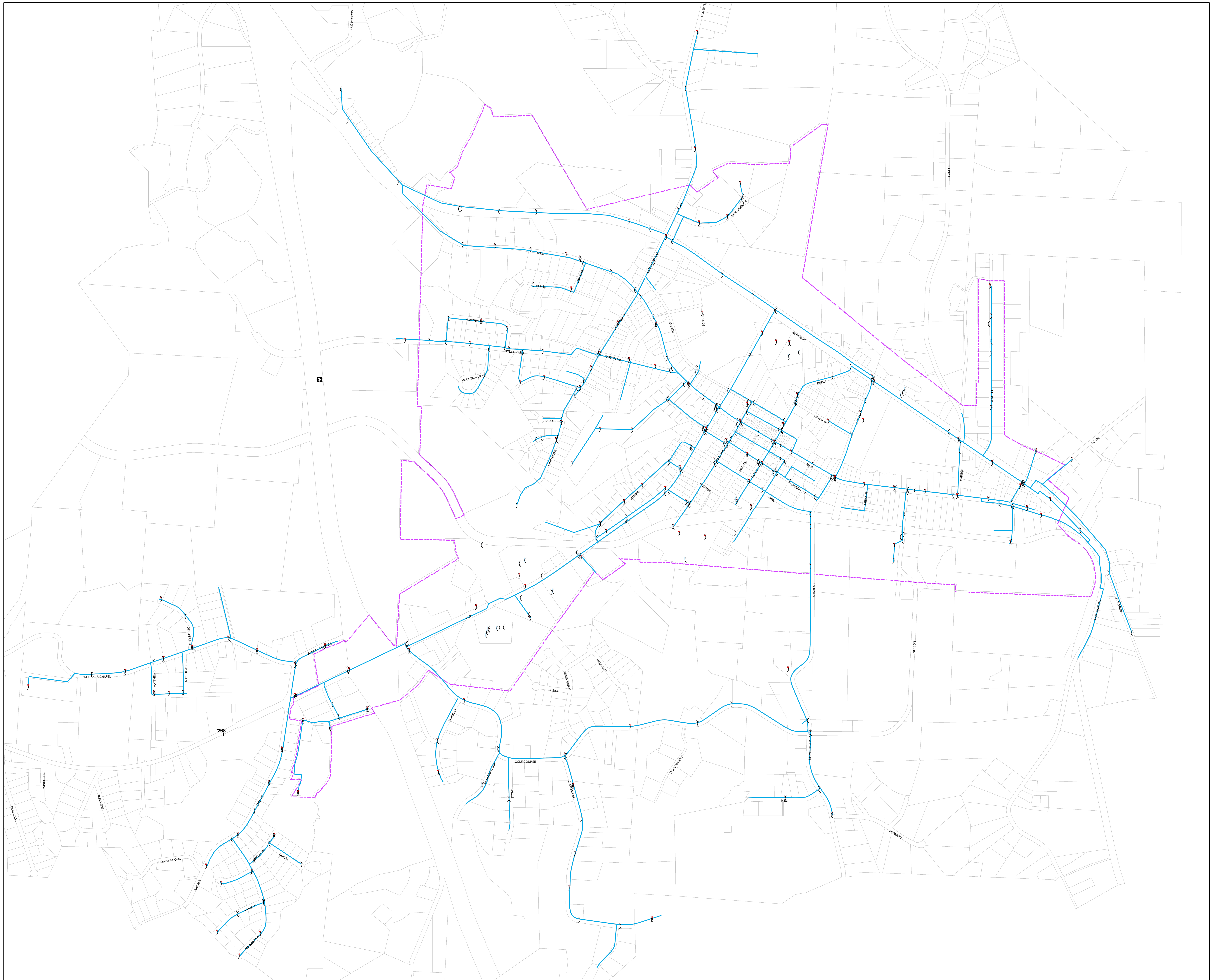








Pilot Mountain Water Lines



Legend

	Fire Hydrants		Parcels
	Water Valves		Town Boundary
	Water Lines		



Sources:
 The information contained on this site is furnished by government and private industry sources and is believed to be accurate but accuracy is not guaranteed. Mapping information is a representation of various data sources and is not a substitute for information that would result from an accurate land survey or engineer. The information contained hereon does not replace information that may be obtained by consulting the information's official source. In no event shall Northwest Piedmont Council of Governments be liable for any damages, direct or consequential, from the use of the information contained on this site. Source data is obtained by the counties and municipalities within Region I (Forsyth, Stokes, Surry, Yadkin, and Davie County); United States Census Bureau; United States Geological Survey (USGS); North Carolina Department of Transportation; and Northwest Piedmont Council of Governments.

Cartographic design & digital compilation by
 Northwest Piedmont Council of Governments

Using ArcMap in ArcInfo 9.x.
 Projection: Stateplane
 Units: Feet
 Datum: NAD83
 Zone: North Carolina (3200)
 Date Created: 9/12/2005

F

1 inch equals 517 feet

