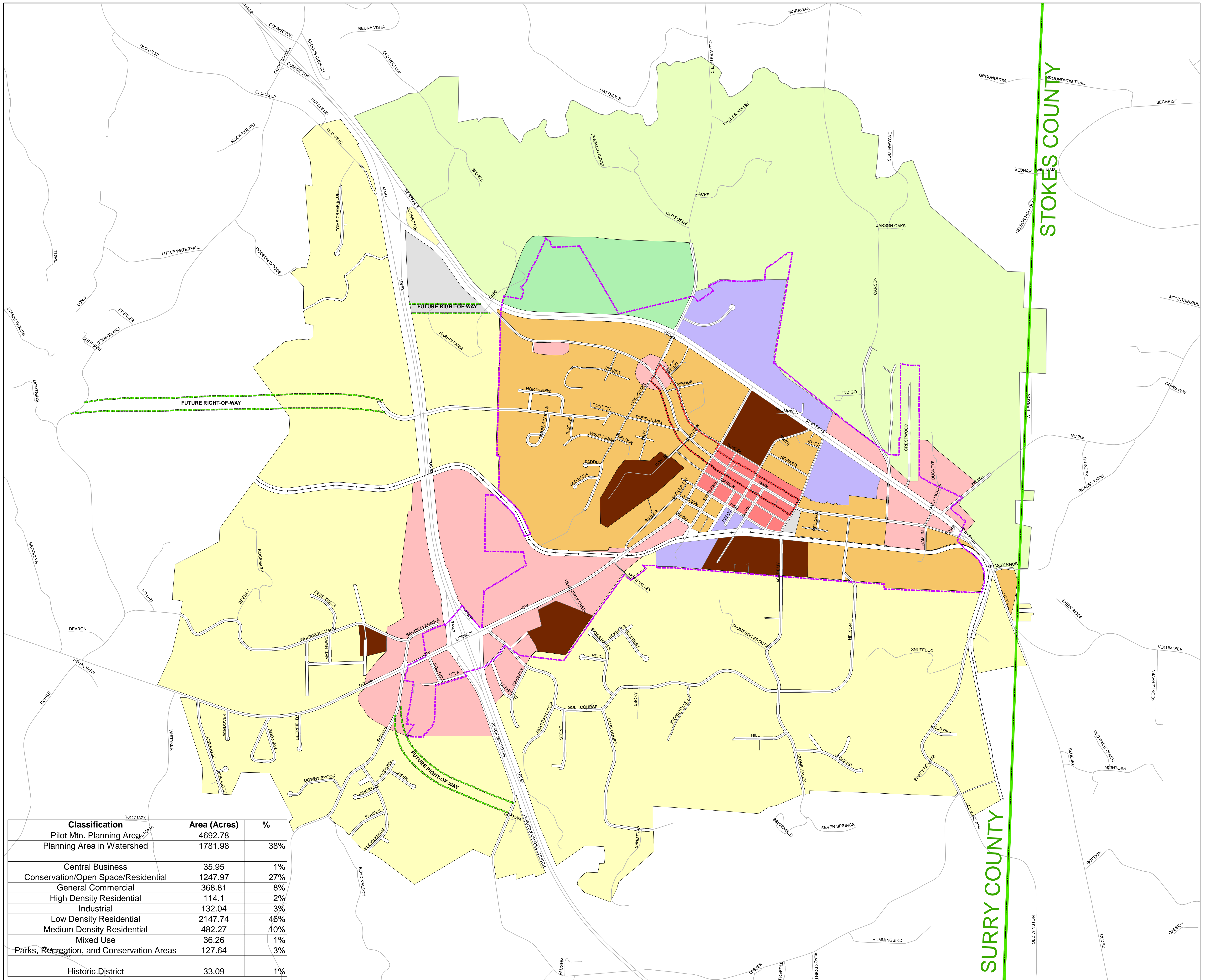


Town of Pilot Mountain

Land Use Map




Classification	Area (Acres)	%
Pilot Mtn. Planning Area	4692.78	
Planning Area in Watershed	1781.98	38%
Central Business	35.95	1%
Conservation/Open Space/Residential	1247.97	27%
General Commercial	368.81	8%
High Density Residential	114.1	2%
Industrial	132.04	3%
Low Density Residential	2147.74	46%
Medium Density Residential	482.27	10%
Mixed Use	36.26	1%
Parks, Recreation, and Conservation Areas	127.64	3%
Historic District	33.09	1%

Legend

Rail
 Town Boundary
 County Line
 Roads
 Historic District

Land Use Classifications

Central Business	Industrial	Parks, Recreation, and Conservation Areas
Conservation / Open Space / Residential	Low Density Residential	Roads
General Commercial	Medium Density Residential	
High Density Residential	Mixed Use	




Sources:

The information contained on this site is furnished by government and private industry sources and is believed to be accurate but accuracy is not guaranteed. Mapping information is a representation of various data sources and is not a substitute for information that would result from an accurate land survey or engineer. The information contained hereon does not replace information that may be obtained by consulting the information's official source. In no event shall Northwest Piedmont Council of Governments be liable for any damages, direct or consequential, from the use of the information contained on this site. Source data is obtained by the counties and municipalities within Region I (Forsyth, Stokes, Surry, Yadkin, and Davie County), United States Census Bureau, United States Geological Survey (USGS), North Carolina Department of Transportation, and Northwest Piedmont Council of Governments.

Cartographic design & digital compilation by Northwest Piedmont Council of Governments

Using ArcMap in ArcInfo 9.x.
 Projection: Stateplane
 Units: Feet
 Datum: NAD83
 Zone: North Carolina (3200)
 Date Created: 5/5/2005



1 inch equals 750 feet

